



The 2022 Nissan Mizen to Malin Challenge



KC WHEELERS

Day 2 ~130km - Killarney To Lahinch

via Killarney, Tralee, Listowel, Tarbert, Kilimer, Kilrusk, Cooraclare, Quilty, Miltown Malbay, Lahinch

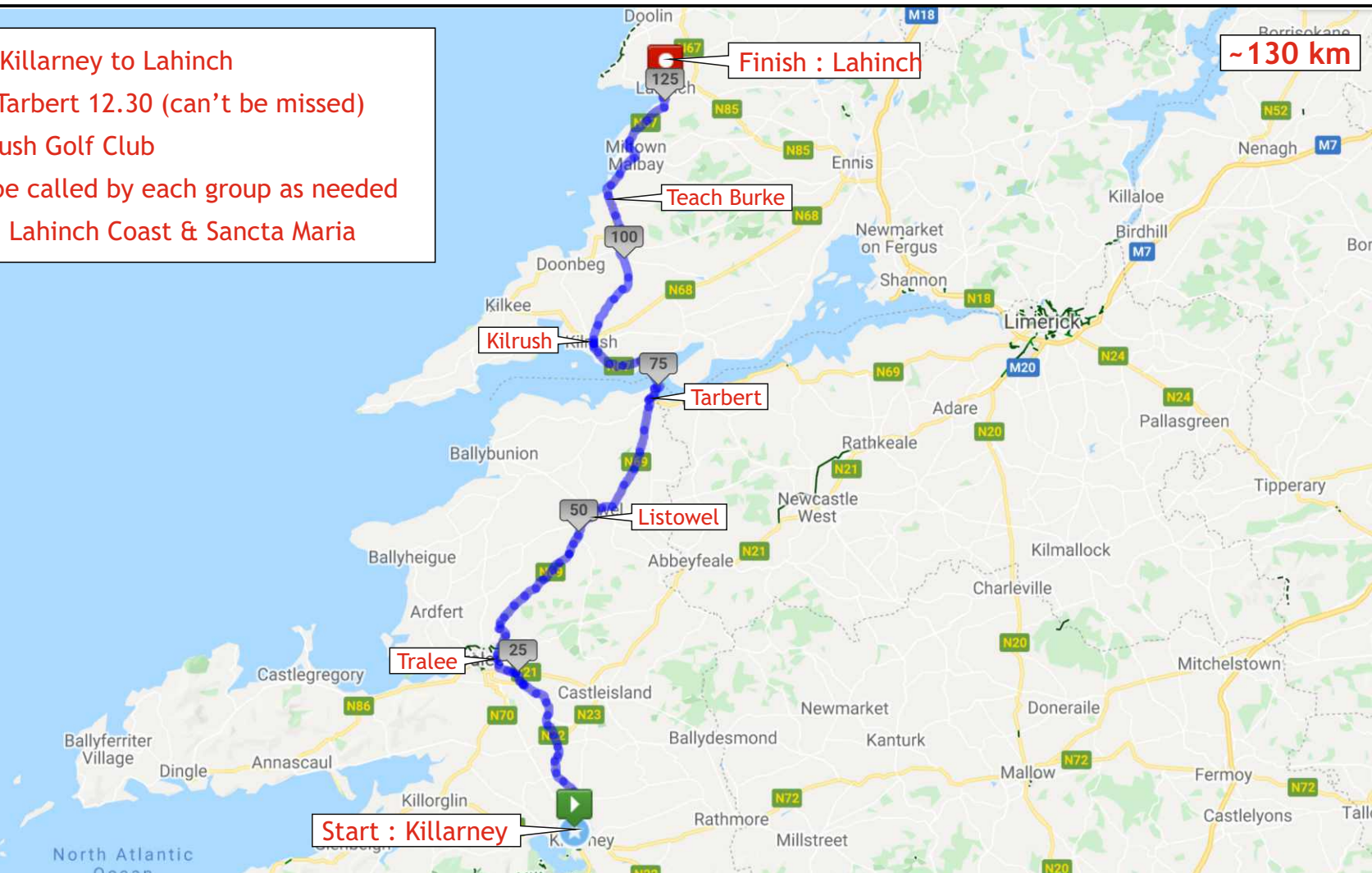
Day 2 ~130km - Killarney to Lahinch

Ferry Crossing - Tarbert 12.30 (can't be missed)

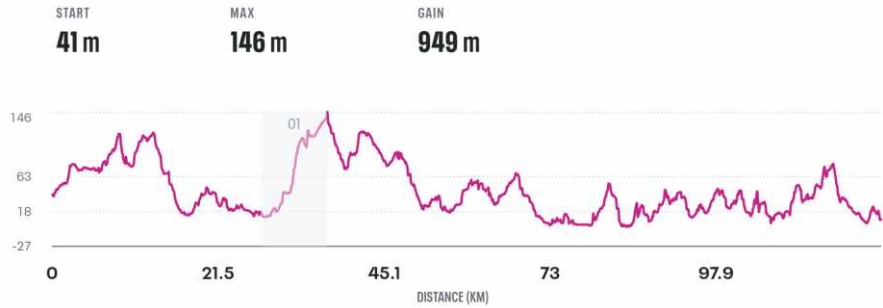
Lunch Stop - Kilrush Golf Club

Coffee stops to be called by each group as needed

Lahinch - Hotel - Lahinch Coast & Sancta Maria



ELEVATION (M)



CLIMB DETAILS

LEARN MORE

CATEGORY	AVG. GRADE	ELEVATION	DISTANCE
01	1.6%	GAIN 120 m	LENGTH 7.61 km

Information about Climbs



For any climb to be rated (receive a climb score/category) it must be at least **500 meters** in length with an average grade of **3% or more**.

All climb scores are based on distance, grade/elevation change, and maximum elevation. The combination of these factors drives all final climb categories and there is no subjective analysis used in the final scoring of any climb score. All other climbs that do not meet the criteria for HC to Cat 5 are simply too small to rate and can usually be crossed easily by bicycle, running, or walking. The original concepts for the MapMyFitness categorization of all climbs came from the categorized climb ratings given by the UCI for races like the Tour de France and other professional cycling events. Our methodology is unique in several ways to allow for categorizations to be relevant for all sports and we added an additional difficulty with category 5 climbs. If you have any questions please feel free to email support@mapmyfitness.com.



Day 2 Profiles

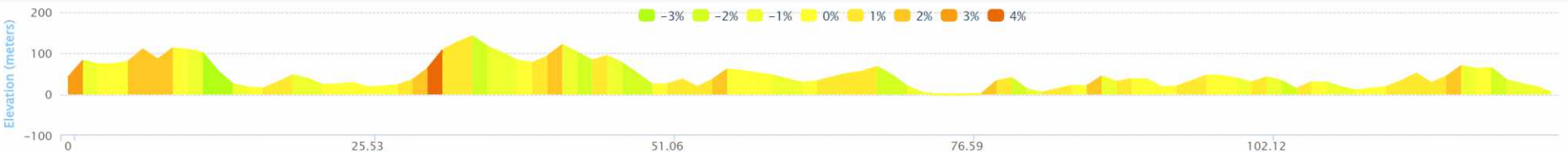
Elevation

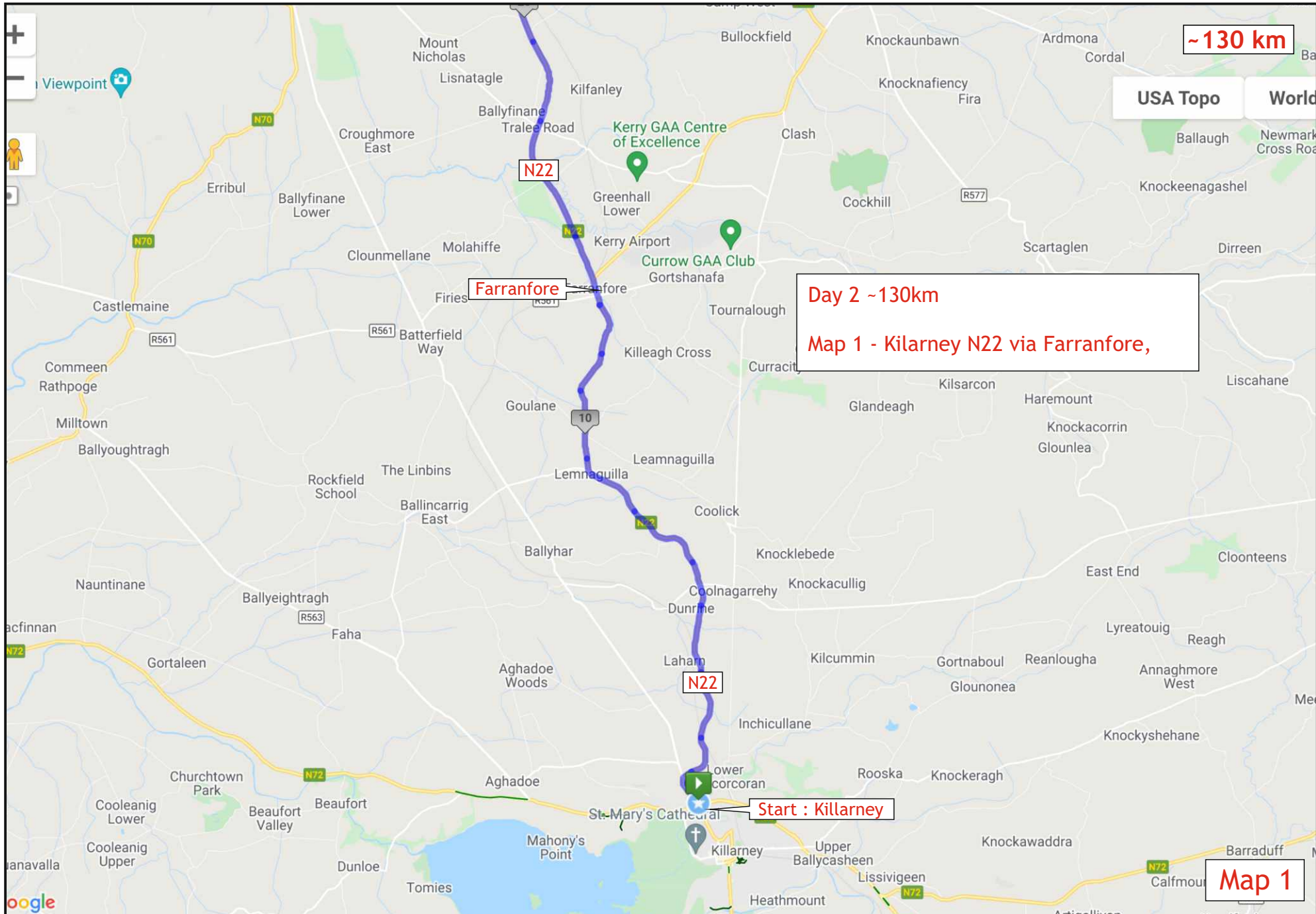
Show elevation with grades



Elevation

Show elevation chart





~130 km

USA Topo

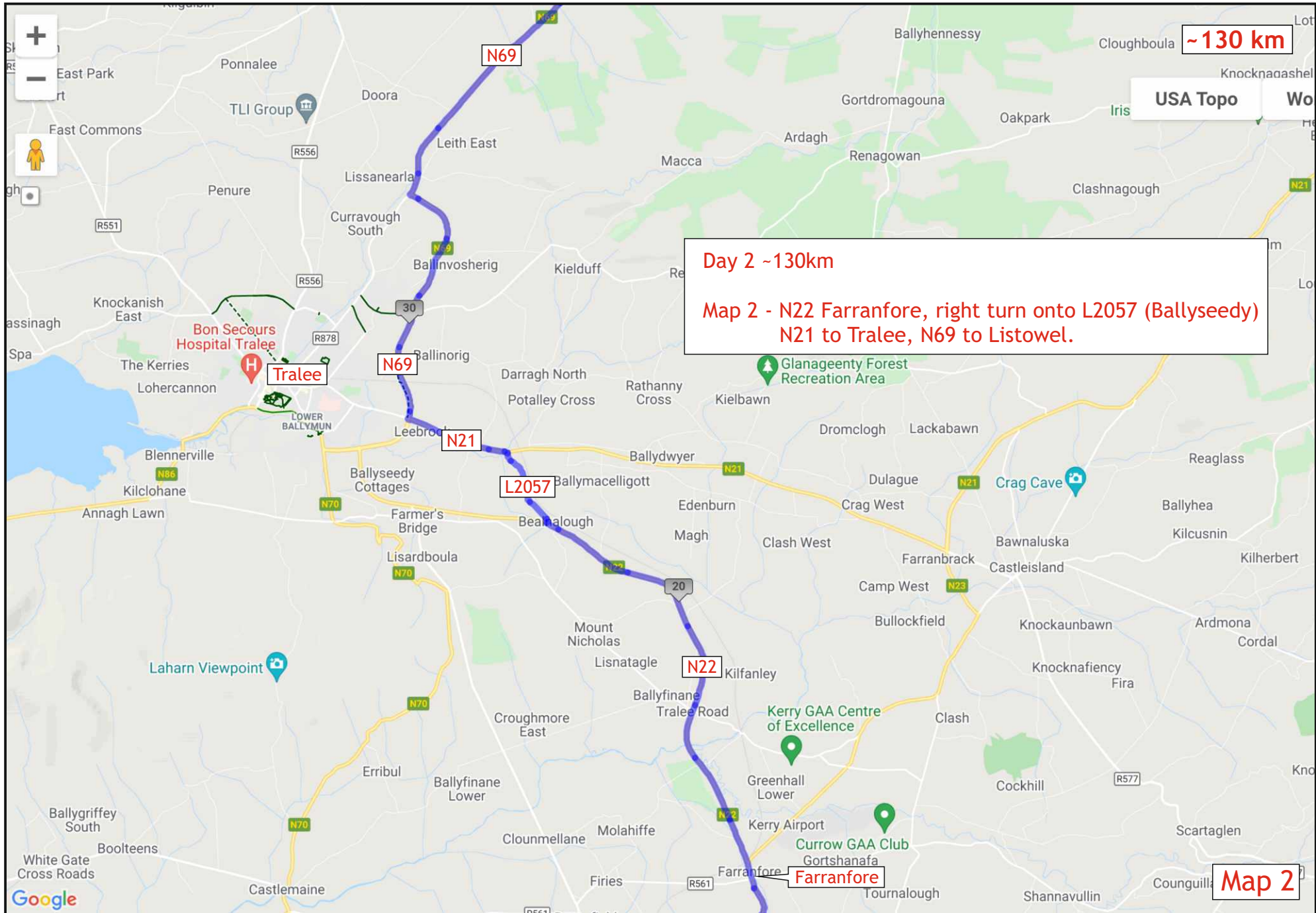
World

Day 2 ~130km

Map 1 - Killarney N22 via Farranfore,

Start : Killarney

Map 1

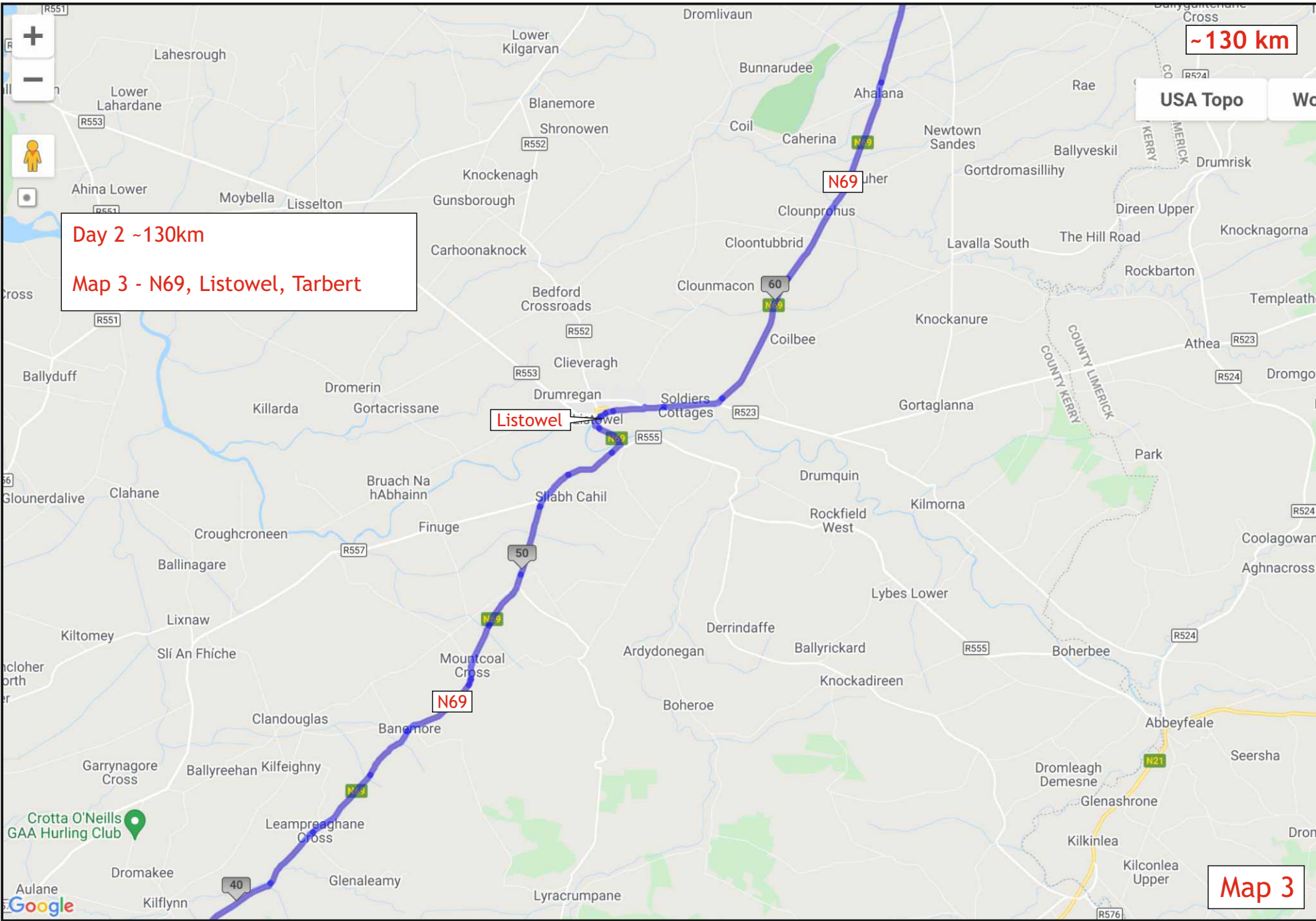


~130 km

USA Topo

Day 2 ~130km
Map 2 - N22 Farranfore, right turn onto L2057 (Ballyseedy) N21 to Tralee, N69 to Listowel.

Map 2



~130 km

USA Topo Wo

Day 2 ~130km
Map 3 - N69, Listowel, Tarbert

Listowel

N69

60

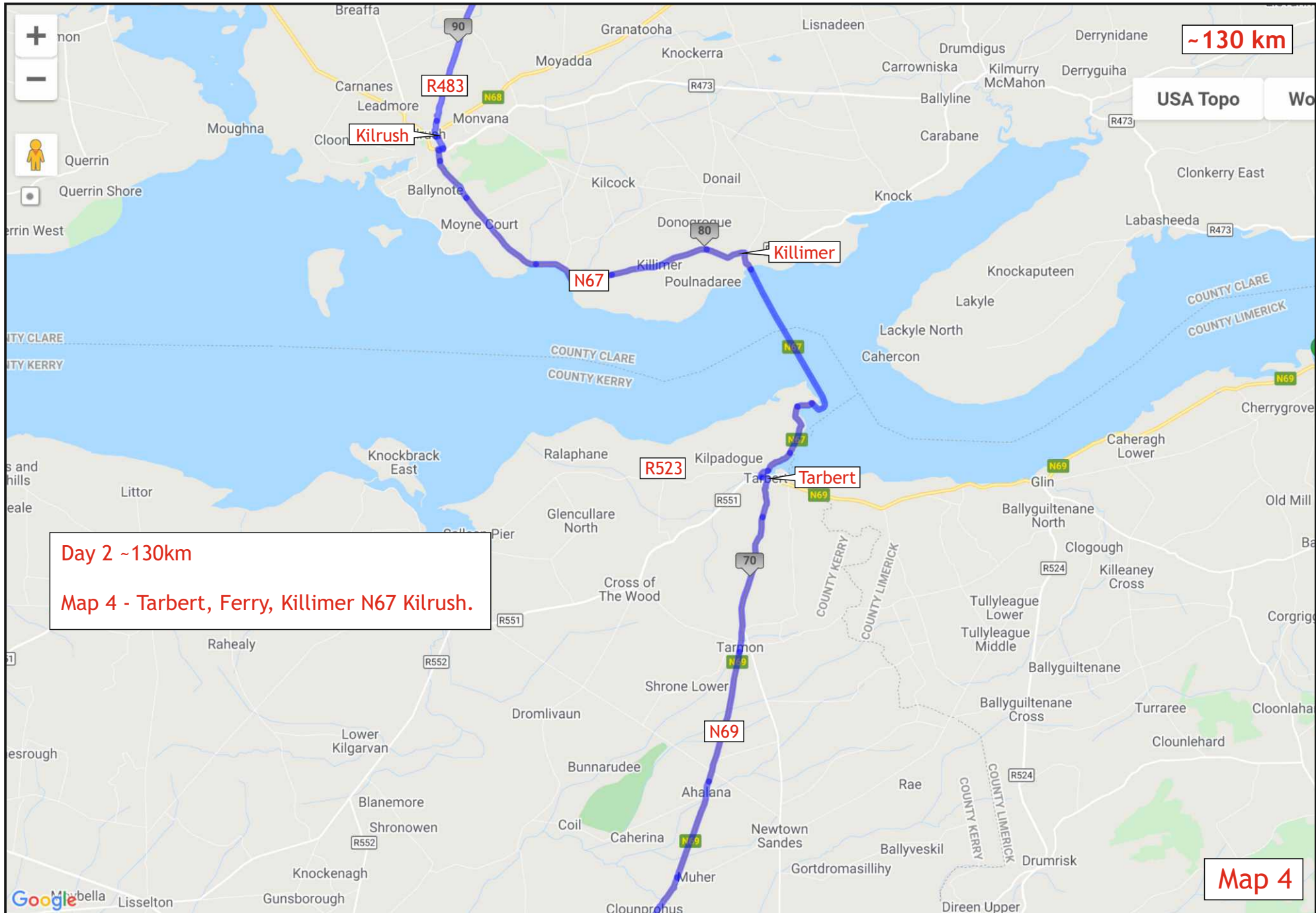
50

N69

N21

40

Map 3



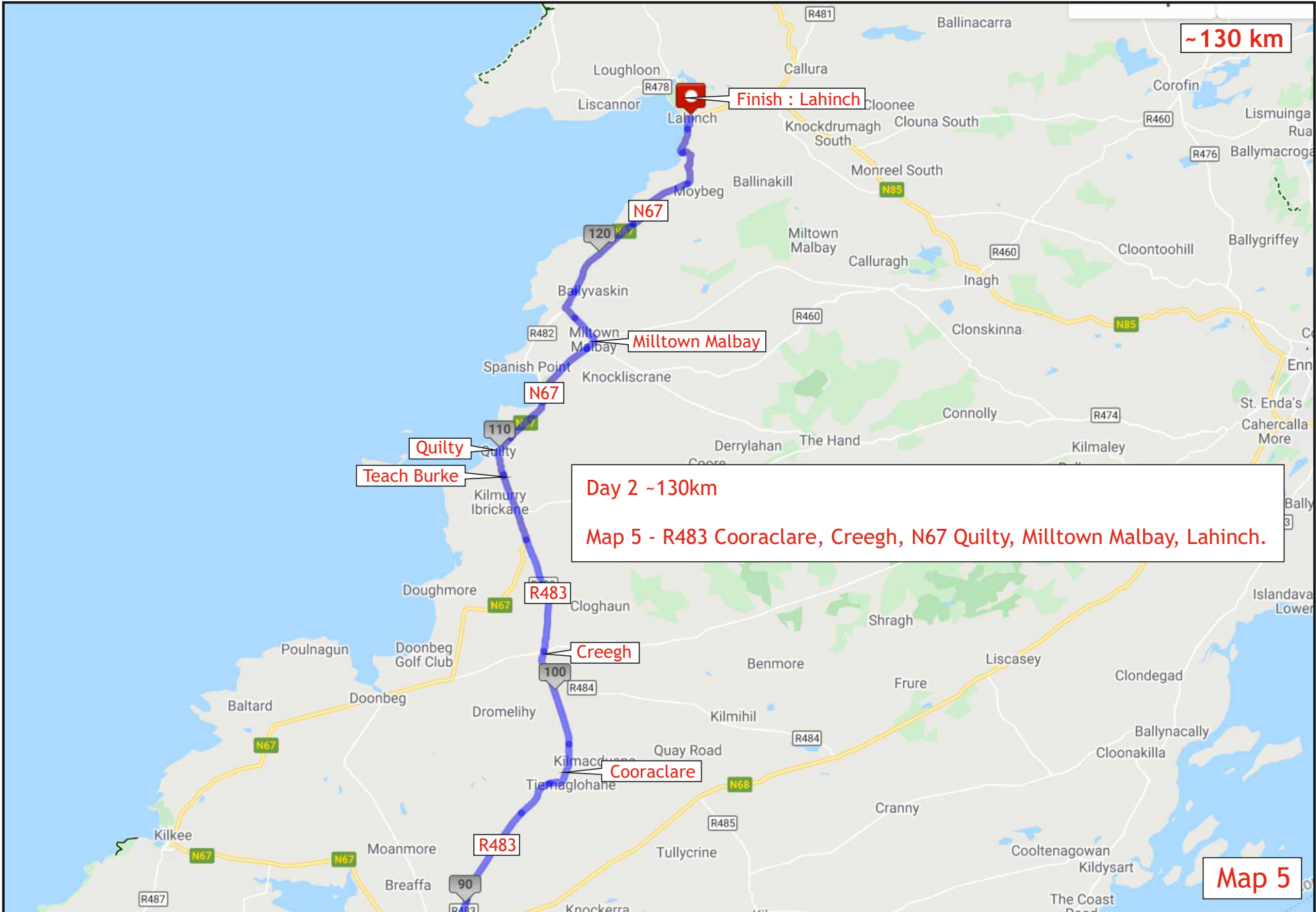
~130 km

USA Topo Wo

Day 2 ~130km

Map 4 - Tarbert, Ferry, Killimer N67 Kilrush.

Map 4



~130 km

Finish : Lahinch

N67

120

Milltown Malbay

N67

110

Quilty

Teach Burke

Day 2 ~130km
Map 5 - R483 Cooraclare, Creegh, N67 Quilty, Milltown Malbay, Lahinch.

R483

Creagh

100

Cooraclare

R483

Map 5